

Weather forecast

Last update: 16/01/2022, 13:07 h

AVAILABLE KMS
185km

LEVELS
90-170 cm

FACILITIES
69/75

RESORT LINKS
14/14

GREEN SLOPES
24/24








BLUE SLOPES
53/55

RED SLOPES
30/41



BLACK SLOPES
12/19

LAST SNOWFALL
11/01/2022

CM.
15

Encamp 1800m	Canillo 2050m	El Tarter 2100m	Soldeu 2470m	Peretol 1960m	Grau Roig 2550m	Pas de la Casa 2700m
-5° 0° 	-4° 2° 	-4° 2° 	-4° 2° 	-4° 1° 	-4° 1° 	-5° 0° 
Wind: 5km/h Avalanche risk: 3/5 Visibility: Very good Snow levels: 110 - 170 Snow quality: Powder Open slopes: 13/14 Open facilities: 7 / 7	Wind: 5km/h Avalanche risk: 3/5 Visibility: Very good Snow levels: 100 - 140 Snow quality: Powder Open slopes: 6/7 Open facilities: 6 / 6	Wind: 5km/h Avalanche risk: 3/5 Visibility: Very good Snow levels: 100 - 140 Snow quality: Powder Open slopes: 25/26 Open facilities: 13 / 13	Wind: 5km/h Avalanche risk: 3/5 Visibility: Very good Snow levels: 100 - 140 Snow quality: Powder Open slopes: 30/36 Open facilities: 15 / 19	Wind: 5km/h Avalanche risk: 3/5 Visibility: Very good Snow levels: 90 - 160 Snow quality: Powder Open slopes: 4/4 Open facilities: 2 / 2	Wind: 5km/h Avalanche risk: 3/5 Visibility: Very good Snow levels: 110 - 170 Snow quality: Powder Open slopes: 26/36 Open facilities: 15 / 16	Wind: 5km/h Avalanche risk: 3/5 Visibility: Very good Snow levels: 110 - 170 Snow quality: Powder Open slopes: 15/16 Open facilities: 11 / 12

Road access

-  SPAIN BORDER
-  FRANCE BORDER



Webcams
www.grandvalira.com



Grandvalira APP

Download the app and enjoy the GPS navigator with audio guide, webcams, slopes opened, exclusive promotions... and much more !



Connect with Grandvalira !

Follow us on social networks and find the latest the first !

